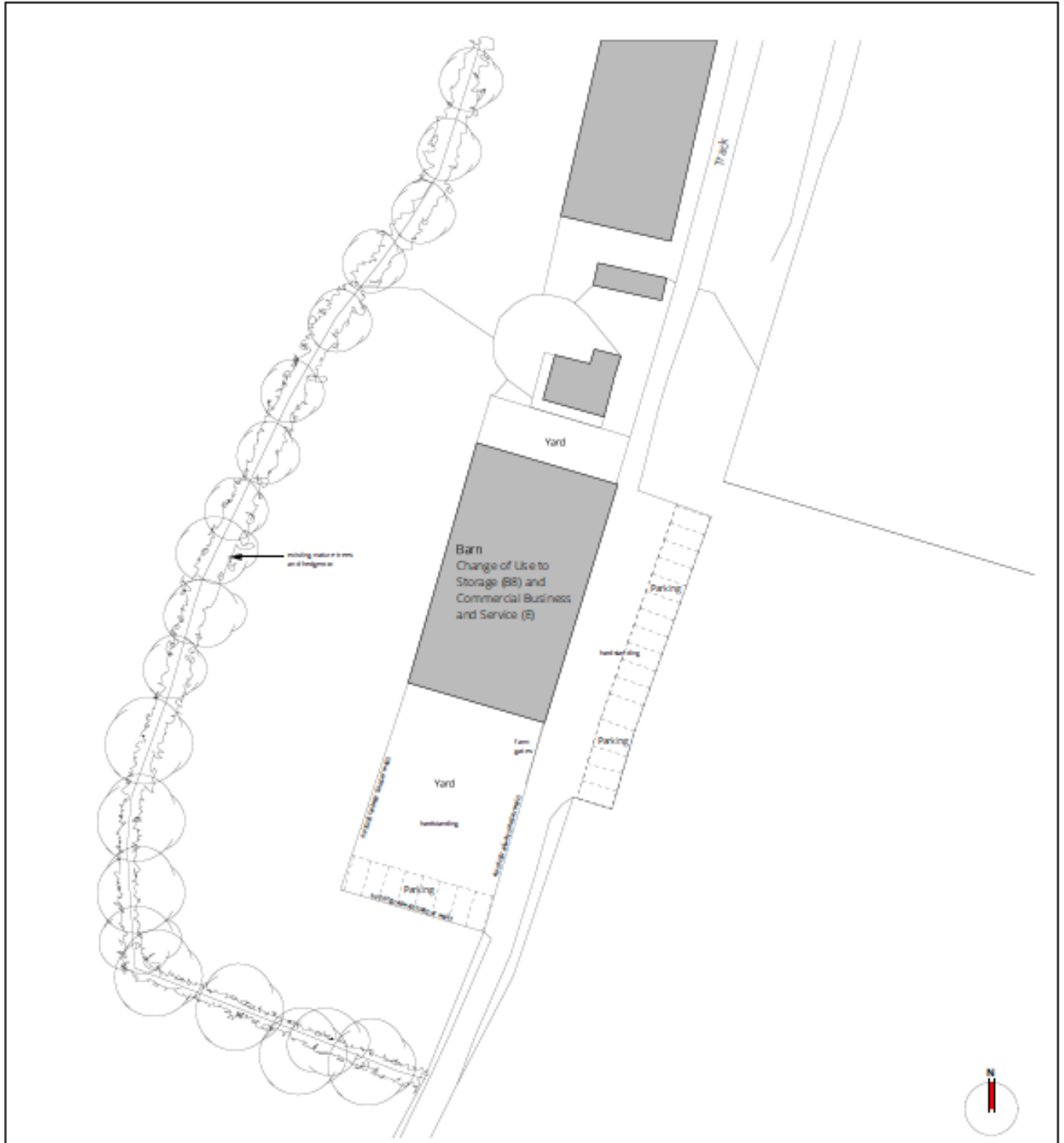



PROPOSED BLOCK PLAN




Ordnance Survey (c) Crown Copyright 2021. All rights reserved. Licence number 100022432



Block Plan as proposed
Scale 1:500

© Crown copyright 2021 OS Licence No. 1 000 285 55

C	30.5.21	Landscaping
R	30.5.21	parking
A	30.5.21	various
REV	DATE	AMENDMENTS

 <p>Youngs Yard Churchfields, Leyburn, Westdale YO21 1JN T: 01652 75370 E: info@southernplanning.co.uk W: www.southernplanning.co.uk</p>	<p>CLIENT: Gawthorpe Estates Ltd</p> <p>PROJECT: CoU Barn Wheely Down Dairy Wheely Down Farm Lane Warriford YO32 3LG</p>	<p>DRAWING: Block Plan as proposed</p>	<p>SCALE: 1:500 @ A3</p> <p>DATE: May 2021</p> <p>DWG NO.: SDNP-WN-APP-276.1.03 REV: C</p>
	<p><small>The copyright of this drawing remains with Southern Planning Practice Ltd, and may not be reproduced in any form without prior written consent. This drawing is intended for planning purposes only, not for construction. All dimensions and boundaries are shown for illustrative purposes only and have not been surveyed unless otherwise stated. All areas shown are approximate and should be verified before forming the basis of a decision. Do not scale the drawing. Attention for planning application purposes. All dimensions must be checked by the contractor before commencing work on site. Ground floors, foundations, sub-structures and all work below ground level is shown provisionally. Inspection of ground conditions is essential prior to work commencing. Measurement is essential when the ground conditions dictate, and re-design may be necessary in the light of soil conditions found. The responsibility for establishing the soil and sub-soil conditions rests with the contractor.</small></p>		